


Appendix C Photographs of Footpath Batley 20 at Lady Anne Level Crossing, and Rutland Road




1. West side of Lady Anne Level Crossing. Point A, looking east from Rutland Road / Stoney Lane across the railway towards Howley Street.

Public footpath Batley 20 runs via the small gate to the left, which is unlocked by the signaller in the adjacent box when it is safe to cross. Alongside is a private vehicular crossing. Construction of the replacement path towards the proposed footbridge at point C would require removal of part of the disused bridge abutment / embankment opposite.






2. East side of Lady Anne Level Crossing. Point B looking west from Howley Street towards Rutland Road / Stoney Lane.



3. Gates on footpath Batley 20 at Lady Anne Level Crossing.


Gates to either side of the level crossing are currently operated by the signaller in the adjacent signal box. The gates are electrically unlocked when it is safe to cross.





4. Rutland Road. View towards point F at the west side of the proposed bridge from the west side of the level crossing at point A. There are footways to either side of this road which links the current and proposed termination points of footpath Batley 20.





5. Rutland Road. View towards point F at the west side of the proposed bridge.